

## Bio-Gas Plant



## Boys Hostel






## Canteen



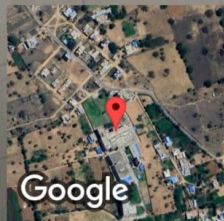
## CCTV



## Dining Area



 **GPS Map Camera**



Sikar, Rajasthan, India  
H5mf+xj5, Shekhawati College Rd, Sikar,  
Rajasthan 332001, India  
Lat 27.585022° Long 75.173906°  
20/12/24 12:01 PM GMT +05:30



## Fire Extinguisher



## Girls Hostel



## Gym




Sikar, Rajasthan, India

H5mf+fj9, Jaipur Rd, Behind Circuit House, Sikar, Rajasthan  
332001, India

Lat 27.584029° Long 75.174158°


20/12/24 11:08 AM GMT +05:30

 GPS Map Camera



## Lift Facility




 **GPS Map Camera**



Sikar, Rajasthan, India  
H5mf+fj9, Jaipur Rd, Behind Circuit House,  
Sikar, Rajasthan 332001, India  
Lat 27.583976° Long 75.174324°  
20/12/24 12:12 PM GMT +05:30

## Rain Water Harvesting





## RO 1





## RO 2




## Solar





## Sports 1




 **GPS Map Camera**

Sikar, Rajasthan, India  
H5mf+xj5, Shekhawati College Rd, Sikar,  
Rajasthan 332001, India  
Lat 27.585007° Long 75.173877°  
20/12/24 12:00 PM GMT +05:30





## Sports 2



 **GPS Map Camera**




Sikar, Rajasthan, India  
H5mf+xj5, Shekhawati College Rd, Sikar,  
Rajasthan 332001, India  
Lat 27.585007° Long 75.173877°  
20/12/24 12:00 PM GMT +05:30

### Sports 3






## Sports 4





## Sports 5




## Sports 6





## Transportation



 **GPS Map Camera**



Sikar, Rajasthan, India  
H5mf+xj5, Shekhawati College Rd, Sikar,  
Rajasthan 332001, India  
Lat 27.585026° Long 75.174074°  
20/12/24 12:17 PM GMT +05:30



## Wheel Chair

